

Con Edison Demand Response Programs Commercial System Relief Program (21 Hour Notification Program)

Event Call Windows for 2025

Customers participating in CSRP will be asked to reduce their energy use during a four-hour long call window period, which generally corresponds with the network's peak loading period. Each network falls within one of four fixed call windows: 11:00 AM - 3:00 PM, 2:00 PM - 6:00 PM, 4:00 PM - 8:00 PM, and 7:00 PM - 11:00 PM. Advisory notice of a CSRP event will be provided at least 21 hours in advance and confirmed or canceled at least two hours before the start time of an event.

Table 1 lists Con Edison networks by demand response event call window. Table 2 lists the same information by borough.

Please note that a number of networks have new call window assignments for 2025. These changes were made to better align the call windows with the observed network load peaks. Please take note of these changes for the 2025 season and ensure that all participants and stakeholders are aware of their newly assigned call windows. Beginning with the 2025 season, the Randall's Island network has merged with West Bronx network. Going forward there will be a total of 82 networks throughout the service territory and no option for customers to enroll under Randall's Island.

Network boundaries are typically different from neighborhood borders. For example, the Richmond Hill network includes parts of Brooklyn and Queens. Current Aggregators and Direct Enroll customers should use the Network Lookup tool in the DR/SUR Portal to confirm the assigned network and call window. If you have further questions, please email the Con Edison Demand Response team at demandresponse@coned.com

**Commercial System Relief Program (21 Hour Notification Program)
Event Call Windows for 2025**

Table 1: Networks by Event Call Window			
11:00AM - 3:00PM	2:00PM - 6:00PM	4:00PM - 8:00PM	7:00PM - 11:00PM
BEEKMAN	BATTERY PARK CITY	BUCHANAN	
BOWLING GREEN	BAY RIDGE	CEDAR STREET	
CANAL	BORDEN	CENTRAL BRONX	
CHELSEA	BOROUGH HALL	CENTRAL PARK	
CITY HALL	BRIGHTON BEACH	CROWN HEIGHTS	
CORTLANDT	COLUMBUS CIRCLE	ELMSFORD No. 2	
FASHION	COOPER SQUARE	FLATBUSH	
FREEDOM	EMPIRE	FLUSHING	
FULTON	GRASSLANDS	FORDHAM	
GRAND CENTRAL	GREENWICH	FOX HILLS	
GREELEY SQUARE	HARLEM	FRESH KILLS	
HERALD SQUARE	HARRISON	GRANITE HILL	
HUDSON	LENOX HILL	JACKSON HEIGHTS	
HUNTER	LONG ISLAND CITY	JAMAICA	
KIPS BAY	MADISON SQUARE	MASPETH	
LINCOLN SQUARE	PARK PLACE	MILLWOOD WEST	
MIDTOWN WEST	PLEASANTVILLE	MOHANSIC	
PENNSYLVANIA	ROOSEVELT	NORTHEAST BRONX	
PLAZA	SHERIDAN SQUARE	OCEAN PARKWAY	
ROCKEFELLER CENTER	TRIBORO	OSSINING WEST	
SUTTON	WHITE PLAINS	PARK SLOPE	
TIMES SQUARE	YORKVILLE	PROSPECT PARK	
TURTLE BAY		REGO PARK	
		RICHMOND HILL	
		RIDGEWOOD	
		RIVERDALE	
		ROCKVIEW	
		SHEEPSHEAD BAY	
		SOUTHEAST BRONX	
		SUNNYSIDE	
		WAINWRIGHT	
		WASHINGTON	
		HEIGHTS	
		WASHINGTON	
		STREET	
		WEST BRONX	
		WILLIAMSBURG	
		WILLOWBROOK	
		WOODROW	

**Commercial System Relief Program (21 Hour Notification Program)
Event Call Windows for 2025**

Table 2: Network Event Call Window by Borough		
Borough	Network	Event Call Window
Bronx	CENTRAL BRONX	4:00PM - 8:00PM
Bronx	FORDHAM	4:00PM - 8:00PM
Bronx	NORTHEAST BRONX	4:00PM - 8:00PM
Bronx	RIVERDALE	4:00PM - 8:00PM
Bronx	SOUTHEAST BRONX	4:00PM - 8:00PM
Bronx	WEST BRONX	4:00PM - 8:00PM
Brooklyn	BAY RIDGE	2:00PM - 6:00PM
Brooklyn	BOROUGH HALL	2:00PM - 6:00PM
Brooklyn	BRIGHTON BEACH	2:00PM - 6:00PM
Brooklyn	CROWN HEIGHTS	4:00PM - 8:00PM
Brooklyn	FLATBUSH	4:00PM - 8:00PM
Brooklyn	OCEAN PARKWAY	4:00PM - 8:00PM
Brooklyn	PARK SLOPE	4:00PM - 8:00PM
Brooklyn	PROSPECT PARK	4:00PM - 8:00PM
Brooklyn/Queens	RICHMOND HILL	4:00PM - 8:00PM
Brooklyn	RIDGEWOOD	4:00PM - 8:00PM
Brooklyn	SHEEPSHEAD BAY	4:00PM - 8:00PM
Brooklyn	WILLIAMSBURG	4:00PM - 8:00PM
Manhattan	BATTERY PARK CITY	2:00PM - 6:00PM
Manhattan	BEEKMAN	11:00AM - 3:00PM
Manhattan	BOWLING GREEN	11:00AM - 3:00PM
Manhattan	CANAL	11:00AM - 3:00PM
Manhattan	CENTRAL PARK	4:00PM - 8:00PM
Manhattan	CHELSEA	11:00AM - 3:00PM
Manhattan	CITY HALL	11:00AM - 3:00PM
Manhattan	COLUMBUS CIRCLE	2:00PM - 6:00PM
Manhattan	COOPER SQUARE	2:00PM - 6:00PM
Manhattan	CORTLANDT	11:00AM - 3:00PM
Manhattan	EMPIRE	2:00PM - 6:00PM
Manhattan	FASHION	11:00AM - 3:00PM
Manhattan	FREEDOM	11:00AM - 3:00PM
Manhattan	FULTON	11:00AM - 3:00PM
Manhattan	GRAND CENTRAL	11:00AM - 3:00PM
Manhattan	GREELEY SQUARE	11:00AM - 3:00PM
Manhattan	GREENWICH	2:00PM - 6:00PM
Manhattan	HARLEM	2:00PM - 6:00PM
Manhattan	HERALD SQUARE	11:00AM - 3:00PM
Manhattan	HUDSON	11:00AM - 3:00PM
Manhattan	HUNTER	11:00AM - 3:00PM

Manhattan	KIPS BAY	11:00AM - 3:00PM
Manhattan	LENOX HILL	2:00PM - 6:00PM
Manhattan	LINCOLN SQUARE	11:00AM - 3:00PM
Manhattan	MADISON SQUARE	2:00PM - 6:00PM
Manhattan	MIDTOWN WEST	11:00AM - 3:00PM
Manhattan	PARK PLACE	2:00PM - 6:00PM
Manhattan	PENNSYLVANIA	11:00AM - 3:00PM
Manhattan	PLAZA	11:00AM - 3:00PM
Manhattan	ROCKEFELLER CENTER	11:00AM - 3:00PM
Manhattan	ROOSEVELT	2:00PM - 6:00PM
Manhattan	SHERIDAN SQUARE	2:00PM - 6:00PM
Manhattan	SUTTON	11:00AM - 3:00PM
Manhattan	TIMES SQUARE	11:00AM - 3:00PM
Manhattan	TRIBORO	2:00PM - 6:00PM
Manhattan	TURTLE BAY	11:00AM - 3:00PM
Manhattan	WASHINGTON HEIGHTS	4:00PM - 8:00PM
Manhattan	YORKVILLE	2:00PM - 6:00PM
Queens	BORDEN	2:00PM - 6:00PM
Queens	FLUSHING	4:00PM - 8:00PM
Queens	JACKSON HEIGHTS	4:00PM - 8:00PM
Queens	JAMAICA	4:00PM - 8:00PM
Queens	LONG ISLAND CITY	2:00PM - 6:00PM
Queens	MASPETH	4:00PM - 8:00PM
Queens	REGO PARK	4:00PM - 8:00PM
Queens	SUNNYSIDE	4:00PM - 8:00PM
Staten Island	FOX HILLS	4:00PM - 8:00PM
Staten Island	FRESH KILLS	4:00PM - 8:00PM
Staten Island	WAINWRIGHT	4:00PM - 8:00PM
Staten Island	WILLOWBROOK	4:00PM - 8:00PM
Staten Island	WOODROW	4:00PM - 8:00PM
Westchester	BUCHANAN	4:00PM - 8:00PM
Westchester	CEDAR STREET	4:00PM - 8:00PM
Westchester	ELMSFORD No. 2	4:00PM - 8:00PM
Westchester	GRANITE HILL	4:00PM - 8:00PM
Westchester	GRASSLANDS	2:00PM - 6:00PM
Westchester	HARRISON	2:00PM - 6:00PM
Westchester	MILLWOOD WEST	4:00PM - 8:00PM
Westchester	MOHANSIC	4:00PM - 8:00PM
Westchester	OSSINING WEST	4:00PM - 8:00PM
Westchester	PLEASANTVILLE	2:00PM - 6:00PM
Westchester	ROCKVIEW	4:00PM - 8:00PM
Westchester	WASHINGTON STREET	4:00PM - 8:00PM
Westchester	WHITE PLAINS	2:00PM - 6:00PM

Commercial System Relief Program (21 Hour Notification Program) Event Call Windows for 2025

For the 2025 DR season, 16 networks have moved to new call windows to better align with their respective network load peak. Please note these changes in Tables 3 and 4 below.

Table 3: Networks with New Call Windows versus 2024			
Borough	Network	2024 Call Window	2025 Call Window
Brooklyn	CROWN HEIGHTS	7:00PM - 11:00PM	4:00PM - 8:00PM
Brooklyn	OCEAN PARKWAY	2:00PM - 6:00PM	4:00PM - 8:00PM
Brooklyn/Queens	RICHMOND HILL	7:00PM - 11:00PM	4:00PM - 8:00PM
Brooklyn	RIDGEWOOD	7:00PM - 11:00PM	4:00PM - 8:00PM
Brooklyn	WILLIAMSBURG	2:00PM - 6:00PM	4:00PM - 8:00PM
Manhattan	BEEKMAN	2:00PM - 6:00PM	11:00AM - 3:00PM
Manhattan	CANAL	2:00PM - 6:00PM	11:00AM - 3:00PM
Manhattan	CHELSEA	2:00PM - 6:00PM	11:00AM - 3:00PM
Manhattan	CITY HALL	2:00PM - 6:00PM	11:00AM - 3:00PM
Manhattan	FASHION	2:00PM - 6:00PM	11:00AM - 3:00PM
Manhattan	HUDSON	2:00PM - 6:00PM	11:00AM - 3:00PM
Manhattan	LINCOLN SQUARE	2:00PM - 6:00PM	11:00AM - 3:00PM
Manhattan	MIDTOWN WEST	2:00PM - 6:00PM	11:00AM - 3:00PM
Manhattan	PARK PLACE	11:00AM - 3:00PM	2:00PM - 6:00PM
Manhattan	ROCKEFELLER CENTER	2:00PM - 6:00PM	11:00AM - 3:00PM
Westchester	MILLWOOD WEST	2:00PM - 6:00PM	4:00PM - 8:00PM

Table 4: Networks with New Call Windows			
11:00AM - 3:00PM	2:00PM - 6:00PM	4:00PM - 8:00PM	7:00PM - 11:00PM
BEEKMAN CANAL CHELSEA CITY HALL FASHION HUDSON LINCOLN SQUARE MIDTOWN WEST ROCKEFELLER CENTER	PARK PLACE	CROWN HEIGHTS MILLWOOD WEST OCEAN PARKWAY RICHMOND HILL RIDGEWOOD WILLIAMSBURG	

**Commercial System Relief Program (21 Hour Notification Program)
Event Call Windows for 2025**

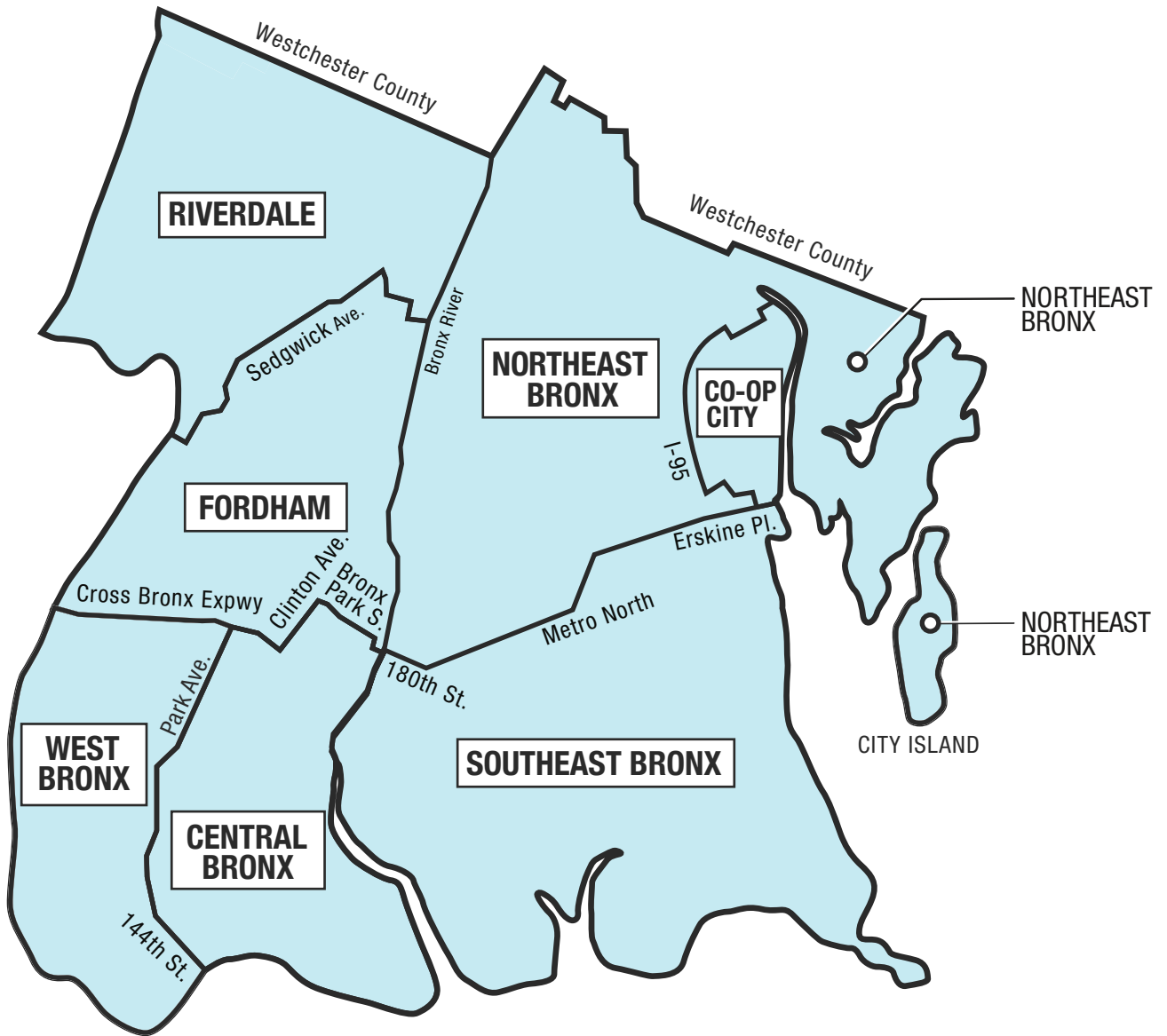
For the 2025 DR season, 13 networks were identified for 6 Hour CSRP Response Periods, which includes the one hour prior to and one hour after the CSRP Call Window

Table 5: Networks with 6 Hour Response Period			
Borough	Network	Event Call Window	6 Hour Response Period
Brooklyn/Queens	RICHMOND HILL	4:00PM - 8:00PM	3:00PM - 9:00PM
Manhattan	CANAL	11:00AM - 3:00PM	10:00AM - 4:00PM
Manhattan	CHELSEA	11:00AM - 3:00PM	10:00AM - 4:00PM
Manhattan	FREEDOM	11:00AM - 3:00PM	10:00AM - 4:00PM
Manhattan	GRAND CENTRAL	11:00AM - 3:00PM	10:00AM - 4:00PM
Manhattan	GREENWICH	2:00PM - 6:00PM	1:00PM - 7:00PM
Manhattan	HUDSON	11:00AM - 3:00PM	10:00AM - 4:00PM
Manhattan	HUNTER	11:00AM - 3:00PM	10:00AM - 4:00PM
Manhattan	KIPS BAY	11:00AM - 3:00PM	10:00AM - 4:00PM
Manhattan	PLAZA	11:00AM - 3:00PM	10:00AM - 4:00PM
Manhattan	ROCKEFELLER CENTER	11:00AM - 3:00PM	10:00AM - 4:00PM
Manhattan	SHERIDAN SQUARE	2:00PM - 6:00PM	1:00PM - 7:00PM
Manhattan	TURTLE BAY	11:00AM - 3:00PM	10:00AM - 4:00PM

Bronx Map



- 11 a.m. - 3 p.m. (11:00 - 15:00)
- 2 p.m. - 6 p.m. (14:00 - 18:00)
- 4 p.m. - 8 p.m. (16:00 - 20:00)
- 7 p.m. - 11 p.m. (19:00 - 23:00)



Notes: All boundaries are approximate.

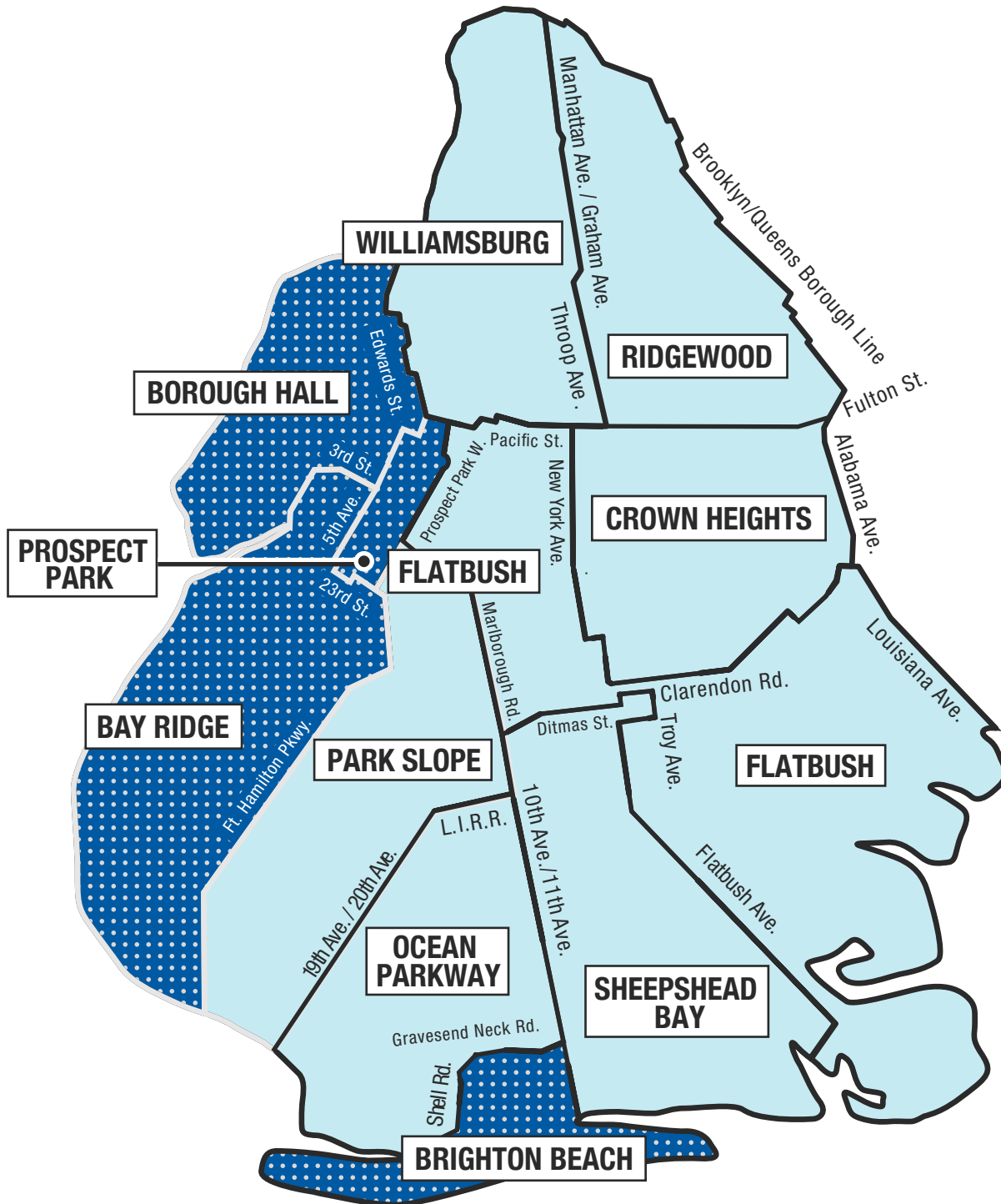
Certain northern portions of Riverdale may be part of the Granite Hill network in Westchester.

Certain northern portions of the Northeast Bronx network may be part of the Washington Street network in Westchester.

Brooklyn Map



- 11 a.m. - 3 p.m. (11:00 - 15:00)
- 2 p.m. - 6 p.m. (14:00 - 18:00)
- 4 p.m. - 8 p.m. (16:00 - 20:00)
- 7 p.m. - 11 p.m. (19:00 - 23:00)



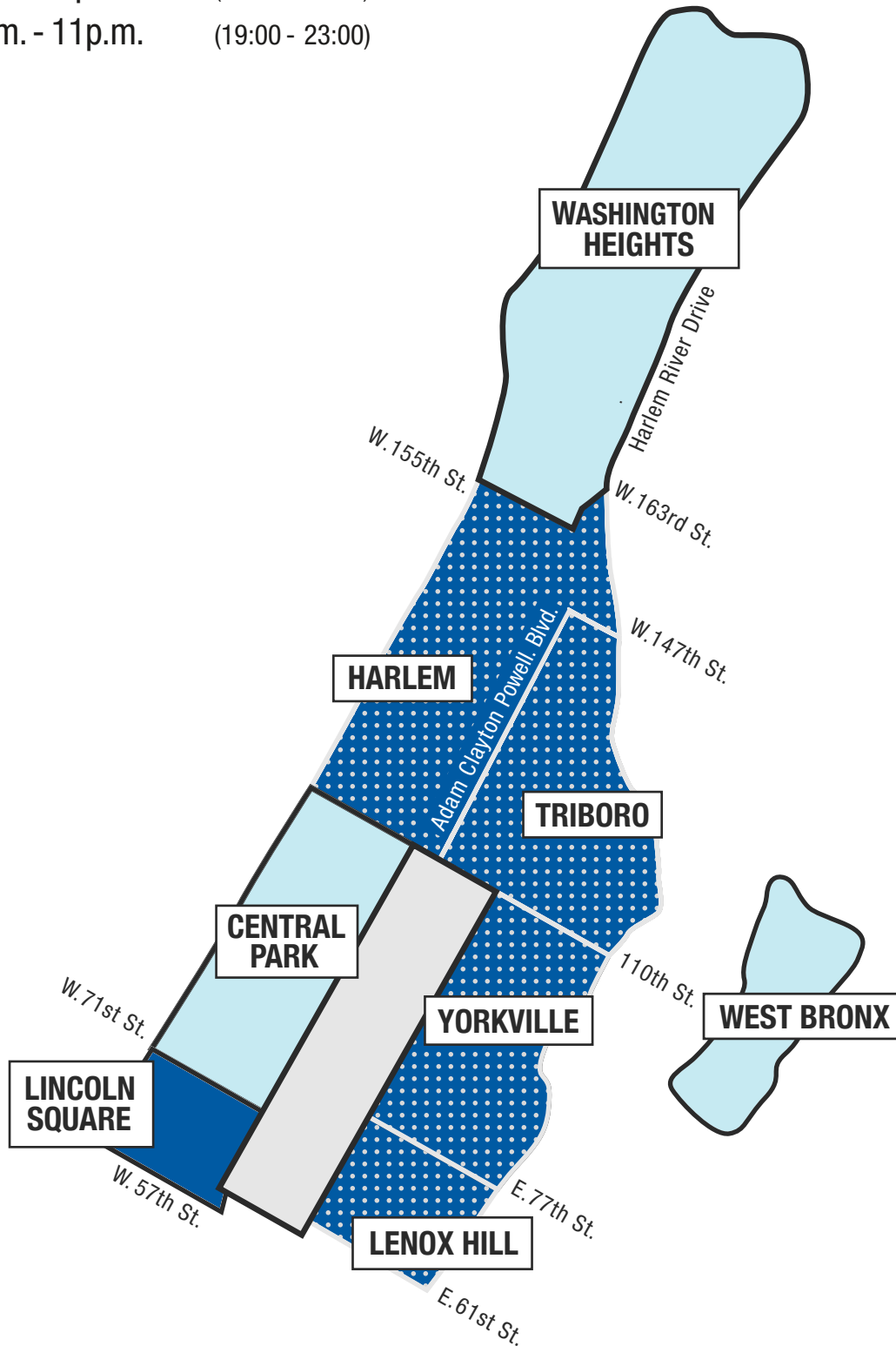
Notes: All boundaries are approximate.

Part of northeast Brooklyn is in the Richmond Hill network, which is displayed on the Queens map.

Manhattan (North) Map



- 11 a.m. - 3 p.m. (11:00 - 15:00)
- 2 p.m. - 6 p.m. (14:00 - 18:00)
- 4 p.m. - 8 p.m. (16:00 - 20:00)
- 7 p.m. - 11 p.m. (19:00 - 23:00)

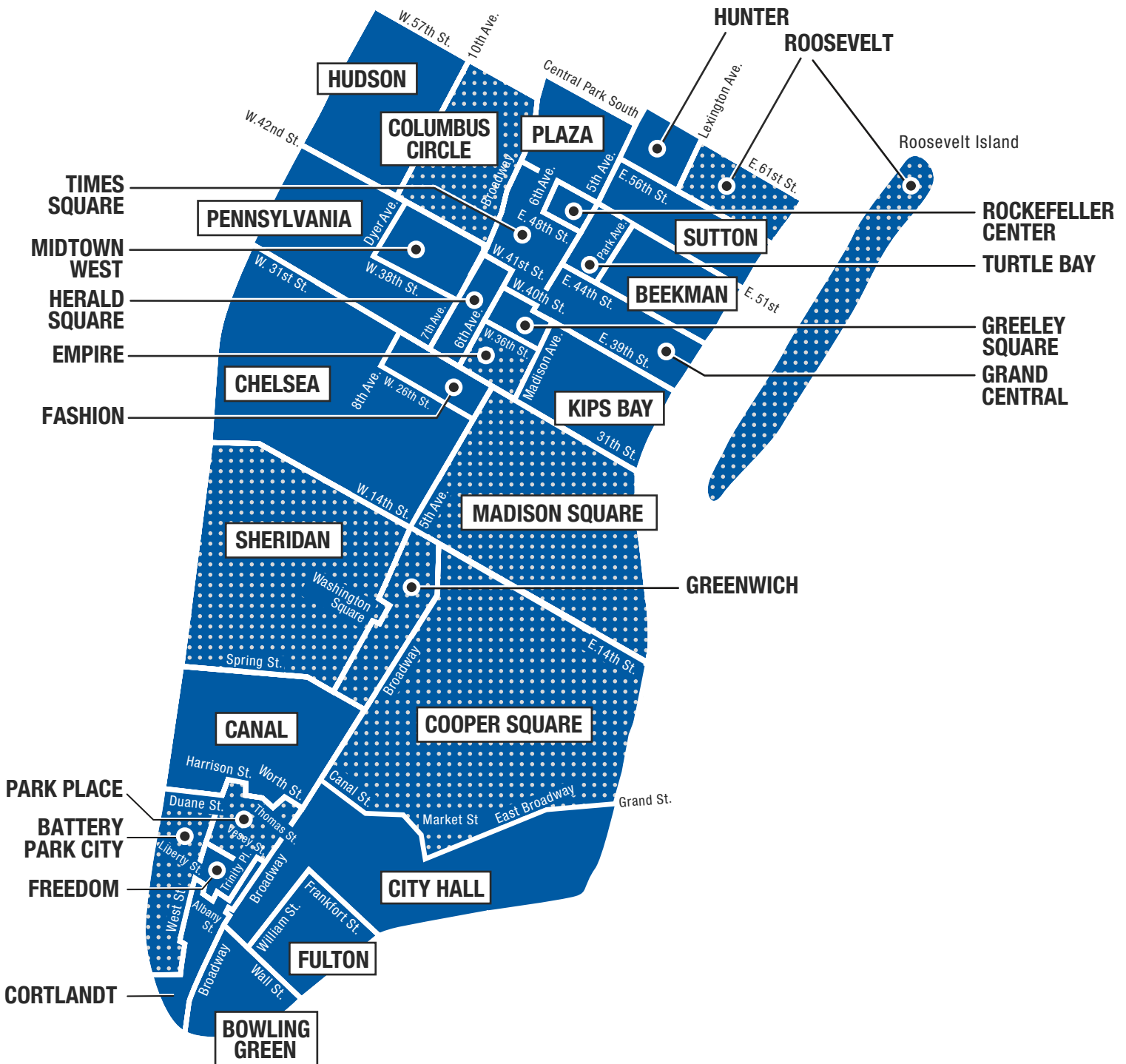


Note: All boundaries are approximate.

Manhattan (South) Map



- 11 a.m. - 3 p.m. (11:00 - 15:00)
- 2 p.m. - 6 p.m. (14:00 - 18:00)
- 4 p.m. - 8 p.m. (16:00 - 20:00)
- 7 p.m. - 11 p.m. (19:00 - 23:00)

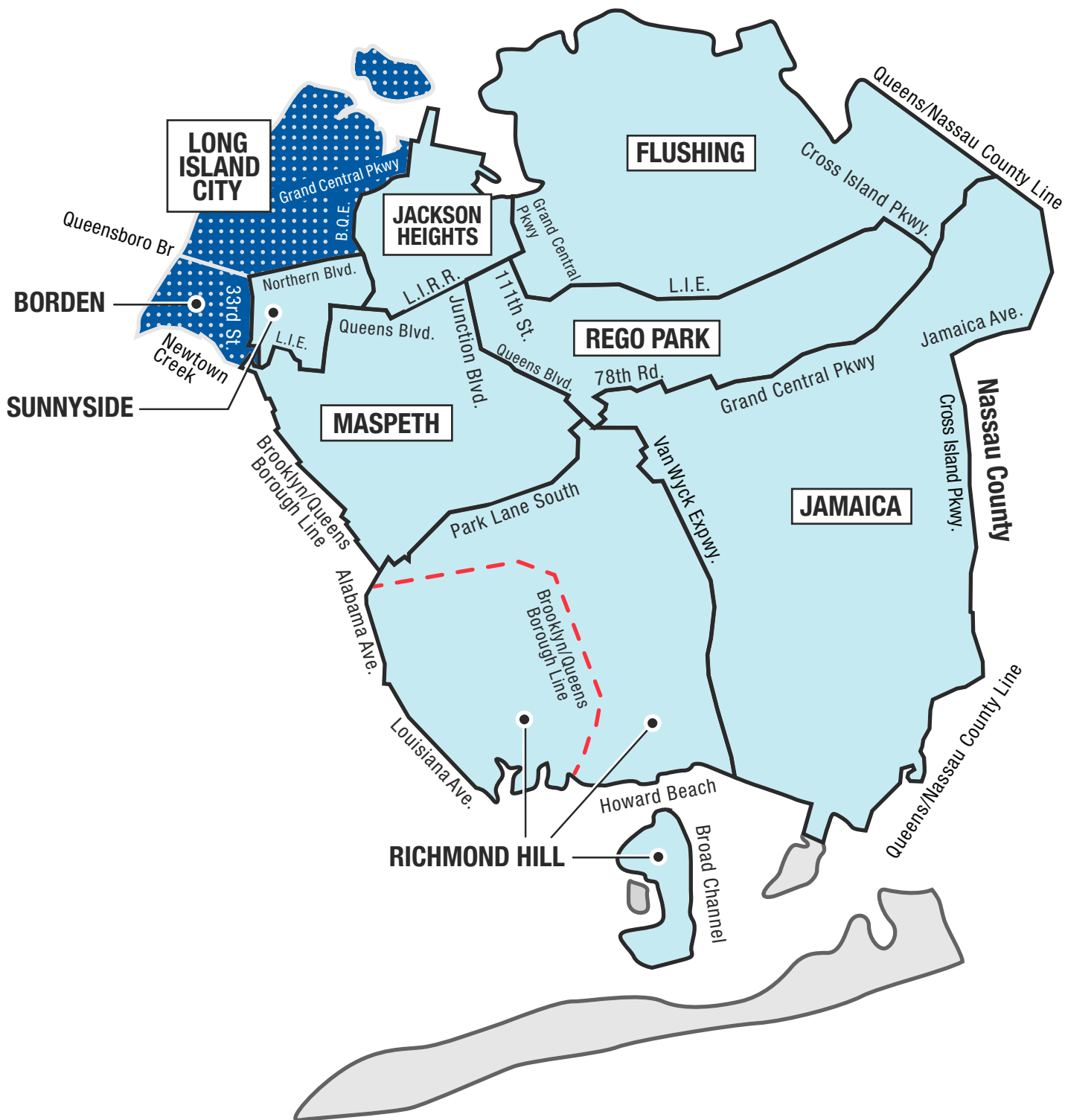


Notes: All boundaries are approximate

Queens Map



- 11 a.m. - 3 p.m. (11:00 - 15:00)
- 2 p.m. - 6 p.m. (14:00 - 18:00)
- 4 p.m. - 8 p.m. (16:00 - 20:00)
- 7 p.m. - 11 p.m. (19:00 - 23:00)







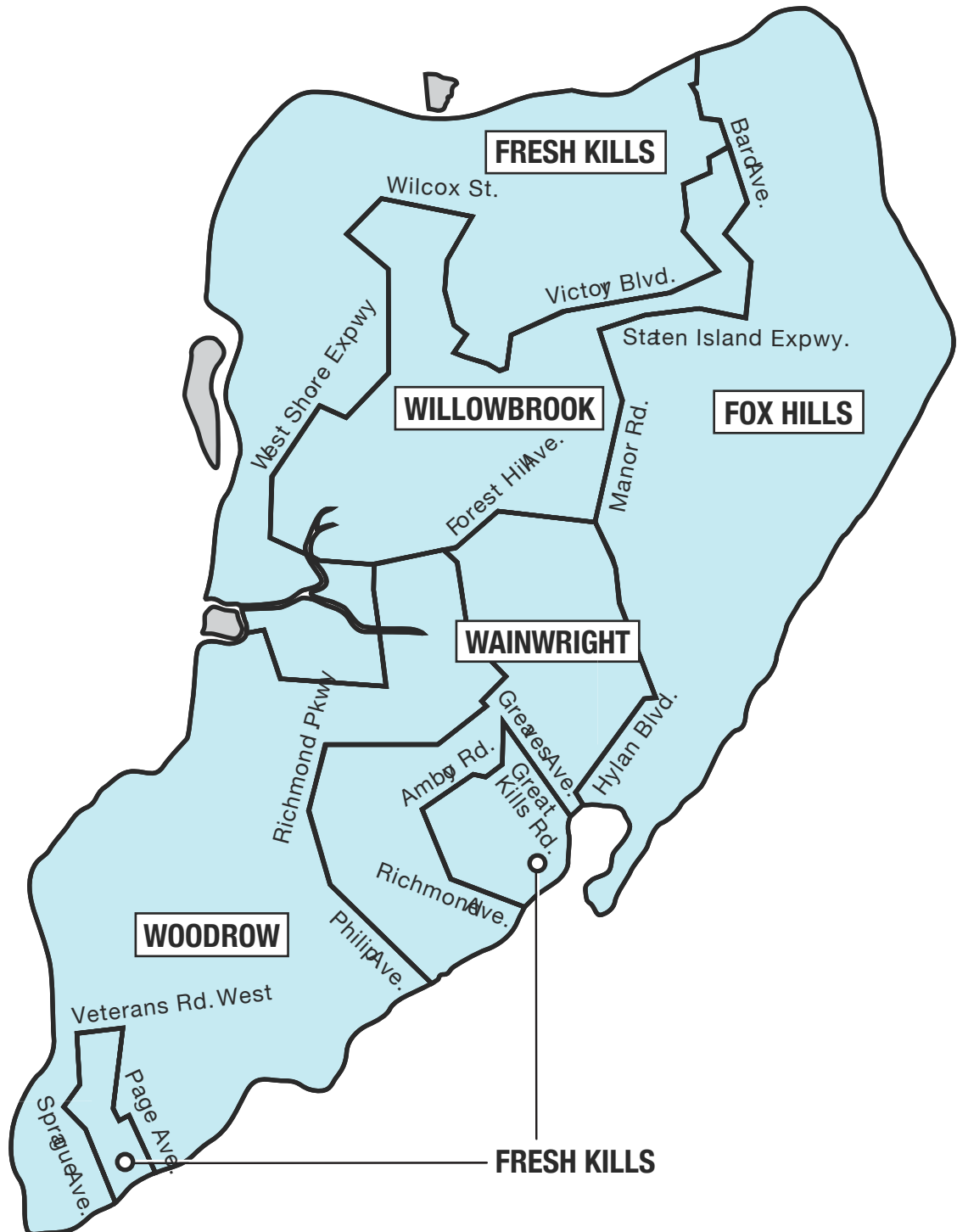
Notes: All boundaries are approximate

Far Rockaway is not part of the Con Edison service territory. This area is serviced by PSEG Long Island/LIPA.

Staten Island Map



-  11 a.m. - 3 p.m. (11:00 - 15:00)
-  2 p.m. - 6 p.m. (14:00 - 18:00)
-  4 p.m. - 8 p.m. (16:00 - 20:00)
-  7 p.m. - 11 p.m. (19:00 - 23:00)

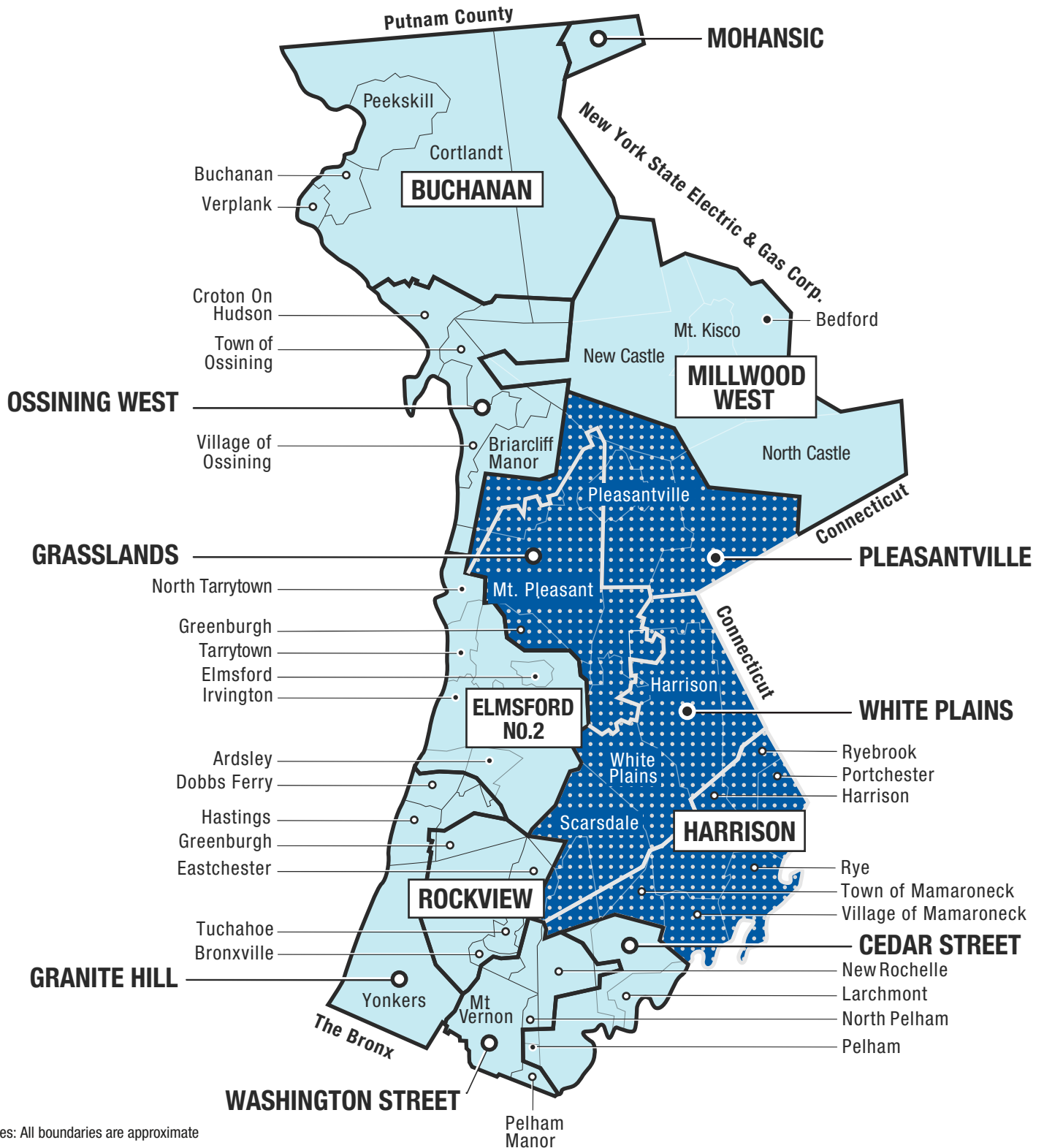


Notes: All boundaries are approximate

Westchester Map



- 11 a.m. - 3 p.m. (11:00 - 15:00)
- 2 p.m. - 6 p.m. (14:00 - 18:00)
- 4 p.m. - 8 p.m. (16:00 - 20:00)
- 7 p.m. - 11 p.m. (19:00 - 23:00)



Notes: All boundaries are approximate

Con Edison Demand Response Programs
Distribution Load Relief Program (2 Hour or Less Notification Program)

List of Tier 2 Networks for 2025

Customers participating in DLRP will be asked to reduce their energy use when there is a contingency affecting their specific area of Con Edison’s electric system. Notice will be provided two hours or less before the demand response event start time. Electrical networks are separated into two tiers - Tier 1 and 2. Tier 2 networks are considered a higher priority for demand response and are paid at a higher incentive rate than the accounts in Tier 1 networks.

Any network not listed as Tier 2 is categorized as Tier 1.

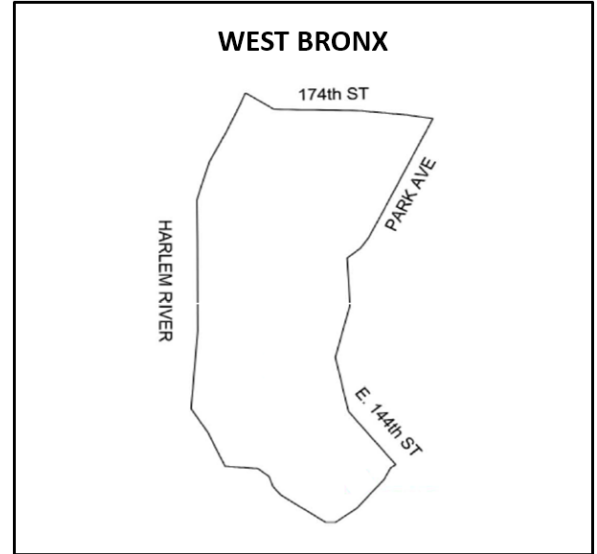
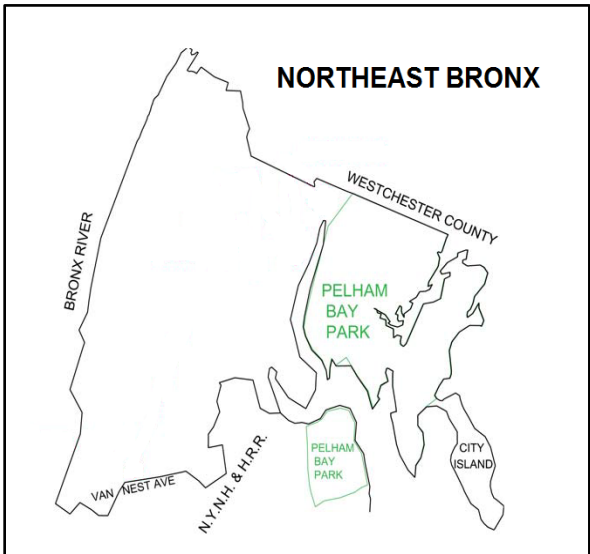
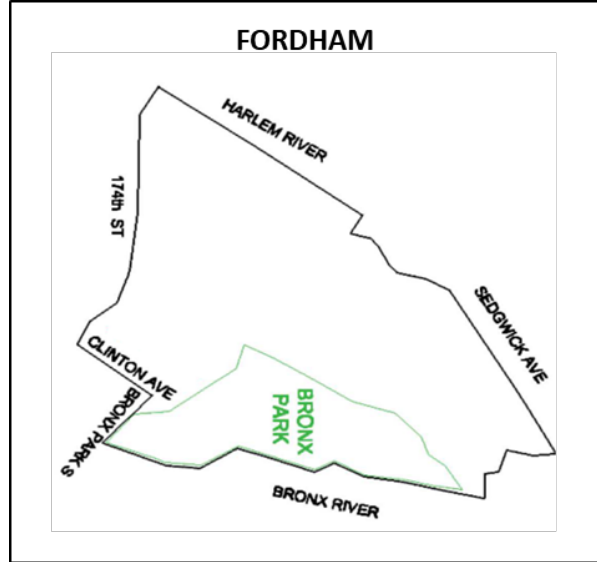
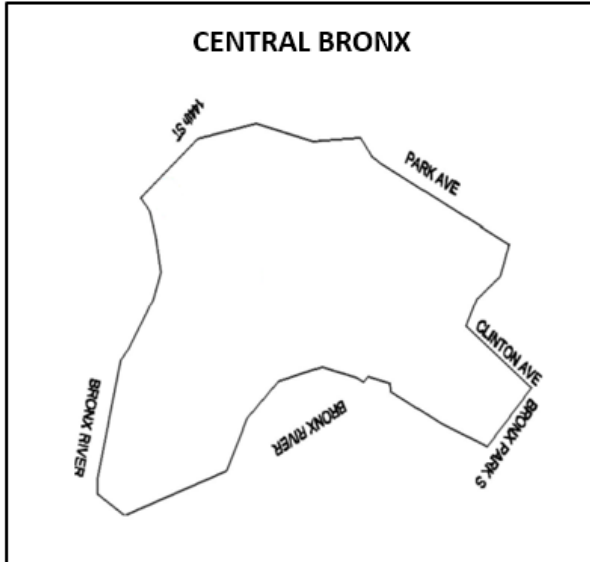
For the 2025 DR season, two new networks will now be categorized as a Tier 2 networks (Park Slope and Richmond Hill). Two networks will revert back to Tier 1 classification (Riverdale and Southeast Bronx). These changes were made in accordance with the revised evaluation criteria, as ordered by the PSC as part of filing 17-E-0741, to align the Tier 2 networks with those in most need of contingency load relief.

Network boundaries are typically different from neighborhood borders. For example, the Richmond Hill network includes parts of Brooklyn and Queens. Current Aggregators and Direct Enroll customers should use the Network Lookup tool in the DR/SUR Portal to confirm the assigned network and DLRP tier. If you have further questions, email Con Edison’s Demand Response team at demandresponse@coned.com.

2025 DLRP Tier 2 Networks
Central Bronx
Fordham
Jackson Heights
Jamaica
Northeast Bronx
Park Slope
Richmond Hill
Ridgewood
West Bronx
Williamsburg

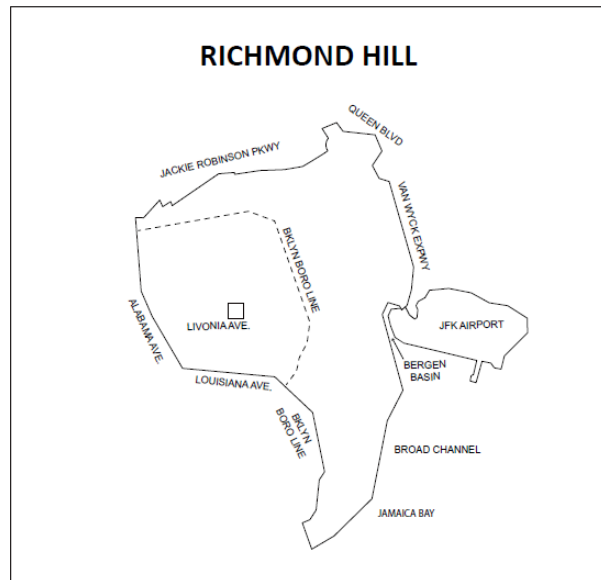
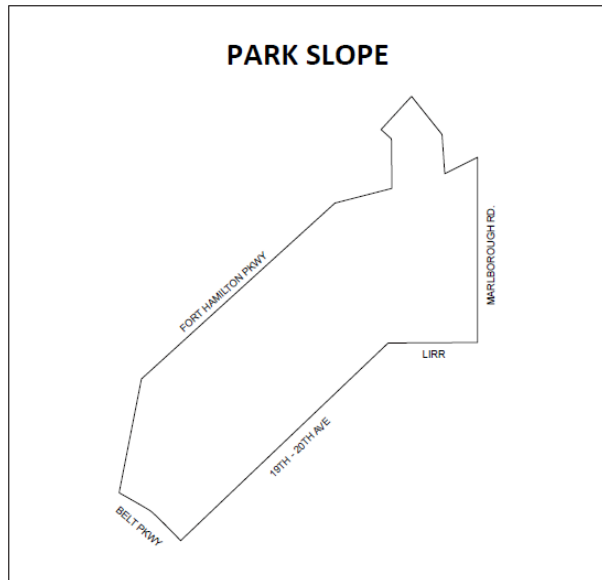
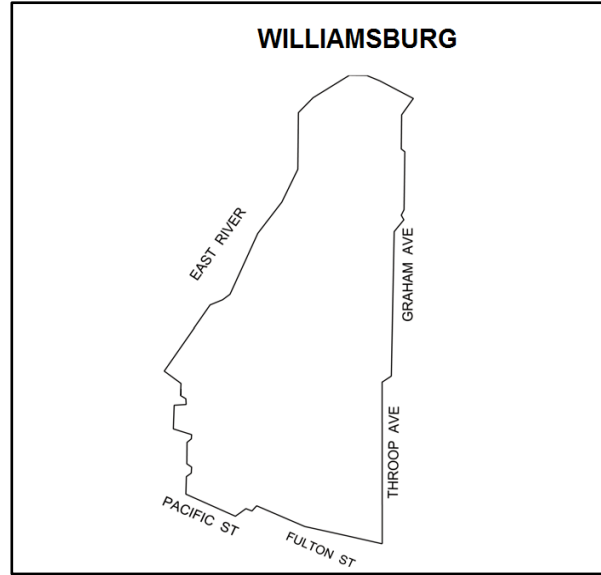
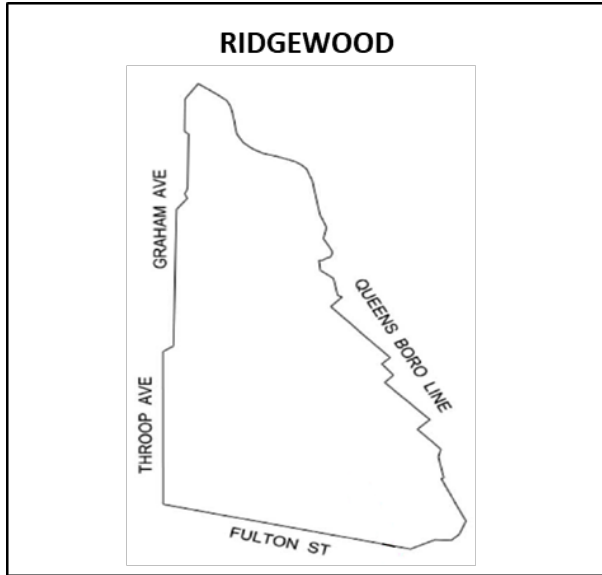
Distribution Load Relief Program (2 Hour or Less Notification Program)
Maps of Tier 2 Networks for 2025

Bronx Networks



Distribution Load Relief Program (2 Hour or Less Notification Program)
Maps of Tier 2 Networks for 2025

Brooklyn Networks



Distribution Load Relief Program (2 Hour or Less Notification Program)
Maps of Tier 2 Networks for 2025

Queens Network

